






Burnsville Deer Management Program 2016-2017 Annual Report (April 2017)

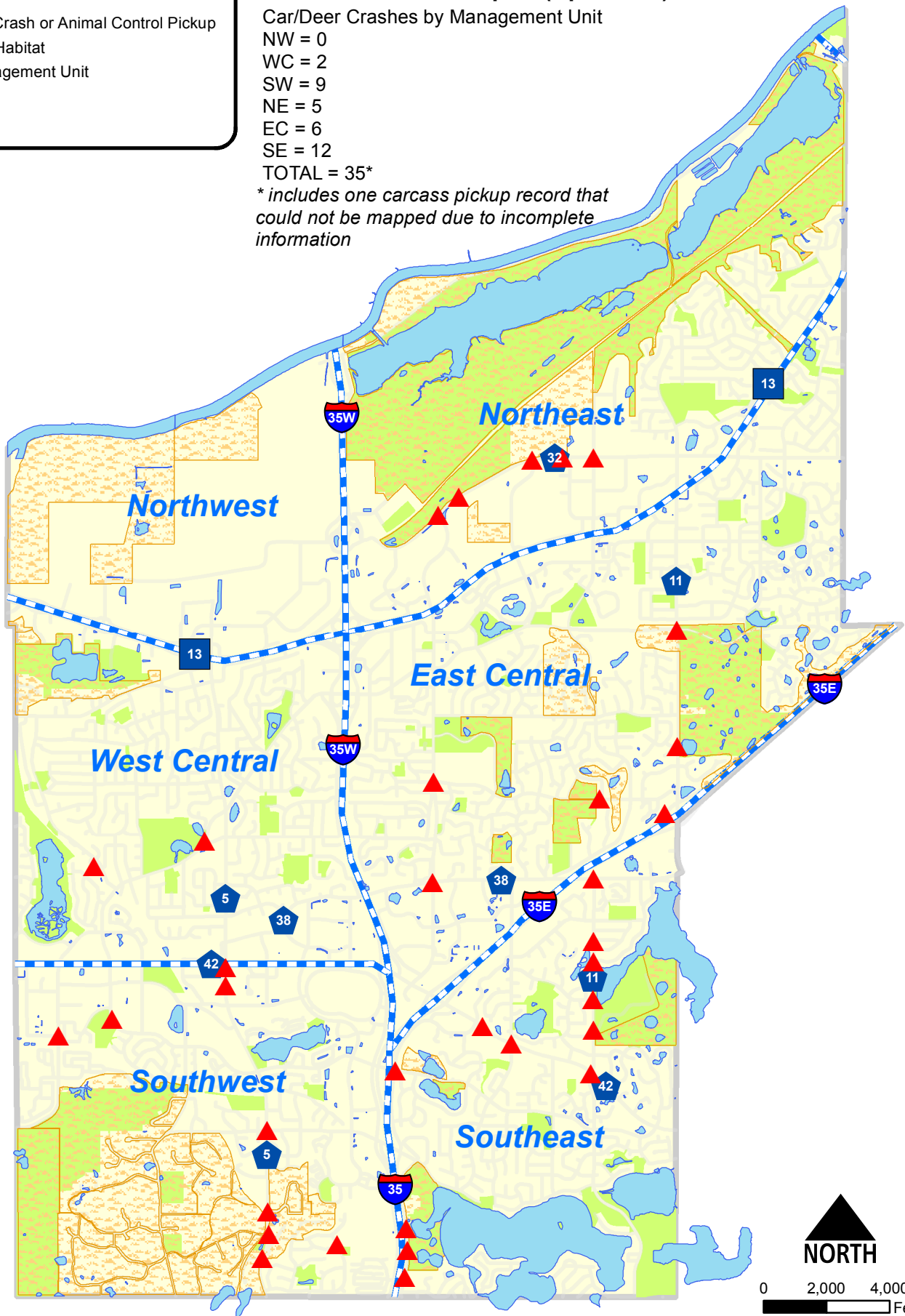
Legend

-  Deer/Car Crash or Animal Control Pickup
-  Preferred Habitat
-  Deer Management Unit
-  Roads
-  Parks

Car/Deer Crashes by Management Unit

NW = 0
 WC = 2
 SW = 9
 NE = 5
 EC = 6
 SE = 12
 TOTAL = 35*

* includes one carcass pickup record that could not be mapped due to incomplete information



0 2,000 4,000
 Feet

2016-2017 Car/Deer Crashes and Animal Control Data
 FIGURE 1